

**Rail-Dolution**

**Streetcars! It's not just LRT anymore.**

**Modern Streetcar Systems:  
Who's Next?  
(Update)**

**Thomas B. Furmaniak, P.E.  
Vice President, Southeast Region  
LTK Engineering Services**

**September 9, 2005**

# Who's Next?

Seattle  
Tacoma  
Portland

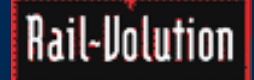


Washington, D.C.

Charlotte

Atlanta

Miami



# Atlanta

(Atlanta Streetcar, Inc.)

## Plan

West End to Buckhead: 10.7 miles

Downtown loop: 3.7 miles

## Current Status

Feasibility study completed

## Next Steps

Identify initial phase

Determine governance

Find the money!



# Charlotte

## (Charlotte Area Transit System)

### Plan

Trade Street (2009): 3 miles, 13+ stops

Central Ave. (2019): 5 miles

Beatties Ford Rd. (2019): 2 miles

Center City Circ. (2025): 4 - 6 miles

### Current Status

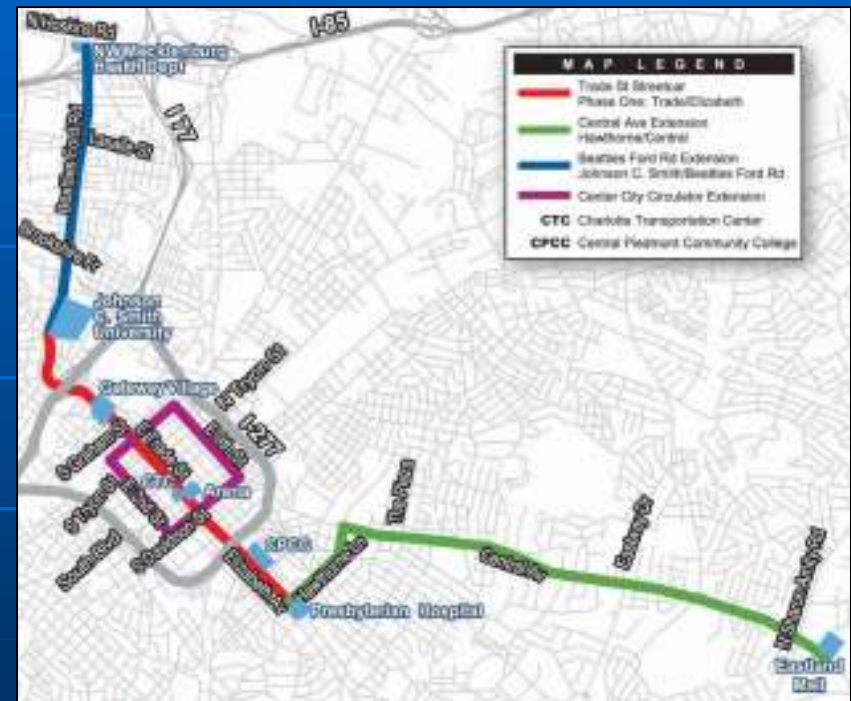
Conceptual design near completion

### Next Steps

Evaluate Funding Options

Complete environmental documentation

Apply for Federal funding thru Small Starts Program



# Miami

(City of Miami)

## Plan

Phase 1 - Downtown to Miami Design District  
6.75 track miles, 33 stops, 8 cars

## Current Status

Feasibility study complete  
AA in process

## Next Steps

Complete conceptual design  
Develop financial plan  
Start of service targeted for late 2008



# Seattle

(City of Seattle)

## Plan

Westlake Center to South Lake Union  
1.3 miles, 13 stops, 3 cars

## Current Status

Feasibility study and PE complete  
Most funding identified.

## Next Steps

Finalize funding  
Complete final design and construction.  
Service targeted for Fall 2007



# Washington, D.C.

(District of Columbia, WMATA)

## Plan

Phase 1 - Anacostia TC to Bolling AFB: 1.3 miles, 3 cars

Phase 2 - Anacostia TC to Pennsylvania Ave.: 1.8 miles

## Current Status


New alignment; PE in process

Streetcars in production

## Next Steps

Complete design and construction

Phase 1 service targeted for 2007



# Who's Next?

<u>City</u>	<u>Target Opening</u>
Washington, D.C.	2007 (Phase 1)
Seattle	Fall 2007
Miami	Late 2008 (Phase 1)
Charlotte	2009 (Trade St.)
Atlanta	?





An aerial photograph of a city street. A green and blue tram is traveling down the street. To the right is a long, multi-story brick building with many windows. There are trees and sidewalks on both sides of the street. A white SUV and a dark car are also visible on the street.

**Thank you!**

